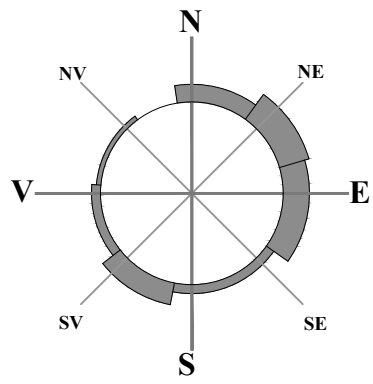
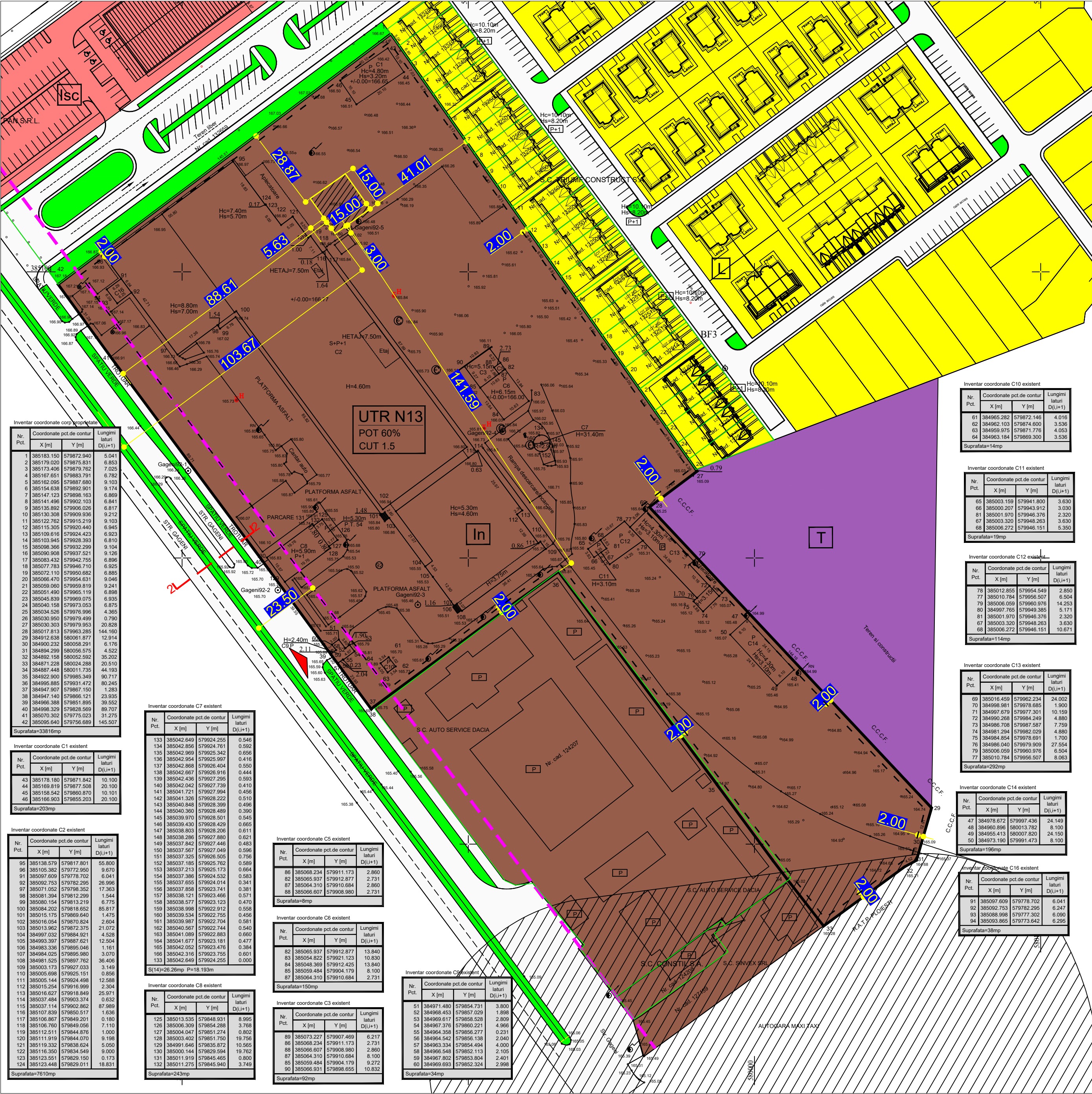


P.U.D. CONSTRUIRE HALA DEPOZITARE parter



REGLEMENTARI URBANISTICE
SCARA 1 : 1000



Inventar coordonate corp de constructii

Nr. Pct.	Coordonate pct.de contur	Lungimi latitudi D(i,i+1)
	X [m] Y [m]	
1	385183.150 579872.940	5.041
2	385179.020 579873.831	6.853
3	385173.406 579879.762	7.025
4	385167.651 579883.791	6.782
5	385162.095 579887.680	9.103
6	385154.638 579892.901	9.174
7	385147.123 579898.163	6.869
8	385141.496 579902.103	6.841
9	385135.892 579906.035	6.817
10	385130.308 579909.936	9.212
11	385122.762 579915.219	9.103
12	385115.305 579920.440	6.945
13	385109.616 579924.423	6.923
14	385103.945 579928.393	6.810
15	385098.366 579932.299	9.104
16	385090.908 579937.521	9.126
17	385083.432 579942.755	6.896
18	385077.783 579947.710	6.925
19	385072.110 579950.682	6.885
20	385066.470 579954.631	9.046
21	385059.900 579959.819	9.241
22	385051.490 579965.119	6.898
23	385045.839 579969.075	6.835
24	385040.158 579973.053	6.875
25	385034.526 579976.996	6.935
26	385030.950 579979.499	0.790
27	385030.303 579979.953	20.828
28	385017.813 579985.285	144.160
29	384912.638 580001.877	12.914
30	384900.232 580005.291	6.176
31	384894.299 580005.575	4.222
32	384882.158 580002.592	35.202
33	384871.228 580024.288	20.510
34	384867.448 580011.735	44.153
35	384822.800 579985.349	90.717
36	384805.885 579931.472	80.245
37	384847.207 579967.150	1.283
38	384947.140 579966.121	23.935
39	384966.388 579851.895	39.552
40	384998.329 579828.589	89.707
41	385070.302 579775.023	31.275
42	385095.640 579756.689	145.507

Suprafata=33810mp

Inventar coordonate C1 existent

Nr. Pct.	Coordonate pct.de contur	Lungimi latitudi D(i,i+1)
	X [m] Y [m]	
43	385178.180 579871.842	10.100
44	385169.619 579877.508	20.100
45	385158.542 579860.870	10.101
46	385166.903 579855.203	10.100

Suprafata=203mp

Inventar coordonate C2 existent

Nr. Pct.	Coordonate pct.de contur	Lungimi latitudi D(i,i+1)
	X [m] Y [m]	
96	385138.579 579817.801	55.800
97	385105.382 579772.950	9.670
98	385097.609 579776.702	6.041
99	385092.753 579782.295	26.996
100	385097.105 579798.352	17.363
101	385091.394 579812.299	1.544
102	385090.154 579813.219	6.775
103	385084.202 579816.652	85.817
104	385015.175 579869.640	1.475
105	385016.054 579870.824	2.604
106	385013.962 579872.375	21.072
107	384997.032 579884.921	4.528
108	384993.397 579887.621	12.504
109	384983.336 579895.046	1.161
110	384984.025 579895.980	3.070
111	384981.525 579897.762	36.406
112	385003.173 579927.033	3.149
113	385005.698 579925.151	0.856
114	385005.144 579924.498	12.588
115	385015.254 579916.999	2.304
116	385016.627 579918.849	25.971
117	385037.484 579903.374	0.632
118	385037.114 579902.862	87.889
119	385107.839 579855.517	1.636
120	385106.867 579849.201	0.180
121	385106.790 579849.056	7.110
122	385112.511 579844.676	1.100
123	385119.919 579844.070	9.198
124	385119.332 579838.624	5.050
125	385116.350 579834.549	9.000
126	385123.551 579829.150	0.173
127	385123.448 579829.011	18.831

Suprafata=7610mp

Inventar coordonate C7 existent

Nr. Pct.	Coordonate pct.de contur	Lungimi latitudi D(i,i+1)
	X [m] Y [m]	
133	385042.649 579924.255	0.546
134	385042.656 579924.761	0.502
135	385042.969 579925.342	0.656
136	385042.954 579925.997	0.416
137	385042.668 579926.404	0.559
138	385042.667 579926.916	0.444
139	385042.436 579927.295	0.593
140	385042.042 579927.739	0.410
141	385041.721 579927.994	0.456
142	385041.326 579928.222	0.510
143	385040.846 579928.399	0.496
144	385040.360 579928.489	0.390
145	385039.970 579928.501	0.545
146	385039.430 579928.429	0.665
147	385037.567 579927.040	0.598
148	385038.286 579927.880	0.621
149	385037.842 579927.446	0.483
150	385037.567 579927.040	0.598
151	385037.325 579926.505	0.756
152	385037.185 579925.762	0.589
153	385037.213 579925.173	0.654
154	385037.386 579924.532	0.583
155	385037.655 579924.014	0.541
156	385037.858 579923.741	0.381
157	385038.121 579923.466	0.371
158	385038.577 579923.123	0.470
159	385038.998 579922.912	0.558
160	385039.534 579922.755	0.456
161	385039.987 579922.704	0.581
162	385040.567 579922.744	0.540
163	385041.089 579922.883	0.660
164	385041.677 579923.181	0.477
165	385042.052 579923.476	0.384
166	385042.316 579923.755	0.601
133	385042.649 579924.255	0.000

Suprafata=8mp

Inventar coordonate C8 existent

Nr. Pct.	Coordonate pct.de contur	Lungimi latitudi D(i,i+1)
	X [m] Y [m]	
125	385013.535 579848.931	8.995
126	385006.309 579854.288	3.768
127	385004.047 579861.274	1.802
128	385003.402 579861.750	19.756
129	384991.646 579835.872	10.565
130	385000.144 579829.594	19.763
131	385011.919 579845.465	0.800
132	385011.275 579845.940	3.749

Suprafata=243mp

Inventar coordonate C5 existent

Nr. Pct.	Coordonate pct.de contur	Lungimi latitudi D(i,i+1)
	X [m] Y [m]	
86	385058.234 579911.173	2.860
87	385058.607 579912.877	2.731
88	385064.310 579910.684	2.860
89	385066.607 579908.980	2.731

Suprafata=8mp

Inventar coordonate C6 existent

Nr. Pct.	Coordonate pct.de contur	Lungimi latitudi D(i,i+1)
	X [m] Y [m]	
82	385065.937 579912.877	13.840
83	385054.822 579921.123	10.830
84	385048.369 579912.425	13.840
85	385059.484 579904.179	8.100
86	385064.310 579910.684	2.731

Suprafata=100mp

Inventar coordonate C3 existent

Nr. Pct.	Coordonate pct.de contur	Lungimi latitudi D(i,i+1)
	X [m] Y [m]	
89	385073.227 579907.469	6.217
90	385068.607 579908.980	2.860
91	385064.310 579910.684	8.100
92	385059.484 579904.179	9.272
93	385066.607 579908.980	10.830

Suprafata=34mp

Inventar coordonate C9 existent

Nr. Pct.	Coordonate pct.de contur	Lungimi latitudi D(i,i+1)
	X [m] Y [m]	
51	384971.480 579854.731	3.800
52	384985.453 579857.029	1.896
53	384969.617 579858.528	2.809
54	384964.358 579859.277	4.966
55	384964.542 579859.138	2.040
56	384963.334 579854.494	4.000
57	384965.548 579852.113	2.105
58	384967.802 579853.804	2.401
59	384969.693 579852.324	2.998

Suprafata=34mp

Inventar coordonate C10 existent

Nr. Pct.	Coordonate pct.de contur	Lungimi latitudi D(i,i+1)
	X [m] Y [m]	
61	384965.282 579872.146	4.016
62	384962.103 579874.500	3.536
63	384959.975 579871.776	4.053
64	384953.184 579869.300	3.536

Suprafata=14mp

Inventar coordonate C11 existent

Nr. Pct.	Coordonate pct.de contur	Lungimi latitudi D(i,i+1)
	X [m] Y [m]	
65	385003.159 579941.800	3.630
66	385000.207 579943.912	14.253
67	385001.970 579946.376	2.320
68	385003.320 579948.263	3.630
69	385006.272 579946.151	5.350

Suprafata=13mp

Inventar coordonate C12 existent

Nr. Pct.	Coordonate pct.de contur	Lungimi latitudi D(i,i+1)
	X [m] Y [m]	
76	385012.855 579954.549	2.850
77	385010.784 579956.507	6.504
78	385006.059 579959.378	14.253
79	384997.765 579949.385	5.171
80	385001.970 579946.376	2.320
81	385003.320 579948.263	3.630
82	385006.272 579946.151	10.671

Suprafata=14mp

Inventar coordonate C13 existent

Nr. Pct.	Coordonate pct.de contur	Lungimi latitudi D(i,i+1)
	X [m] Y [m]	
69	385016.459 579962.234	24.002
70	384998.981 579978.685	1.900
71	384997.679 579977.301	10.159
72	384990.268 579984.249	4.880
73	384986.708 579987.587	7.759
74	384981.294 579982.029	4.880
75	384984.854 579978.691	1.700
76	384985.040 579979.909	27.554
77	385006.059 579960.976	6.504
78	385010.784 579956.507	8.063

Suprafata=292mp

Inventar coordonate C14 existent

Nr. Pct.	Coordonate pct.de contur	Lungimi latitudi D(i,i+1)
	X [m] Y [m]	
47	384978.672 579997.436	24.149
48	384966.896 580013.782	8.100
49	384955.413 580007.820	24.150
50	384973.190 579991.473	8.100

Suprafata=196mp

Inventar coordonate C16 existent

Nr. Pct.	Coordonate pct.de contur	Lungimi latitudi D(i,i+1)
	X [m] Y [m]	
91	385097.609 579776.702	6.041
92	385092.753 579782.295	6.247
93	385098.998 579777.302	6.090
94	385093.865 579773.642	6.295

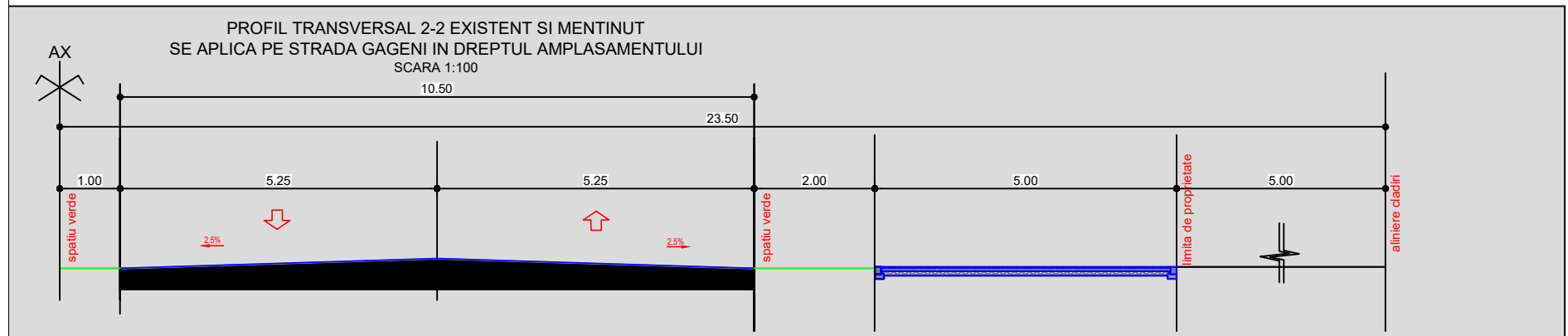
Suprafata=38mp

LEGENDA:

- LIMITE:**
- TERENUL CARE A GENERAT STUDIUL, S = 33 816.00 MP DIN ACTE, S = 33 816.00 MP DIN MASURATORI
 - EDIFICABIL MAXIM PARCELA
 - REGIM DE ALINIERE EXISTENT SI MENTINUT
 - HALA DEPOZITARE PROPUSA
- ZONIFICARE FUNCTIONALA:**
- In - ZONA INDUSTRIALA NEPOLUANTA
 - L - ZONA LOCUINTA INDIVIDUALE
 - T - ZONA OBIECTIVE TRANSPORTURI
 - Isc - ZONA SERVICII COMERCIALE

UTR N13 P.O.T. : 60,00 %
C.U.T. : 1.50

- REGIM DE INALTIME MAXIM P+1**
- CCri - ZONA CAI DE COMUNICATII RUTIERE CU RESTRICTIE DE CONSTRUIRE IN INTERSECTIE
- CAI DE COMUNICATIE:**
- CAI DE COMUNICATIE RUTIERE
 - CAI DE COMUNICATIE PIETONALE
 - SPATII VERZI AFERENTE CAILOR DE COMUNICATIE ACCES CAROSABIL SI PIETONAL EXISTENT



S.C. ARBY PROIECT S.R.L.
CUI RO 18618528, J29/940/2006, jud. Prahova
tel: 0768 691 746
roxana.pandele.urb@gmail.com

sef proiect
Urb. Roxana Pandele

Proiectat
Urb. Pandele Roxana

Desenat
Urb. Pandele Roxana

Arh. Duna Cosmin

Amplasament: Jud. Prahova, Mun. Ploiesti, Str. Gageni, nr 92

Beneficiar:
S.C. CRAMELE HALEWOOD S.A.

Faza de proiectare:
P.U.D. REGLEMENTARI URBANISTICE

Data: mai 2017 Proiect nr.: 09/2017 Plansa nr.: U.03